



**AQUIND Limited**

---

# **AQUIND INTERCONNECTOR**

**Sheets 0 and 1 of the Land Plans**

The Planning Act 2008

The Infrastructure Planning (Applications: Prescribed Forms and Procedure) Regulations 2009 – Regulation 5(2)(i)

Document Ref: 2.2

PINS Ref.: EN020022

**AQUIND Limited**

---

# **AQUIND INTERCONNECTOR**

Sheets 0 and 1 of the Land Plans

**PINS REF.: EN020022**

**DOCUMENT: 2.2**

**DATE: 17 NOVEMBER 2021**

WSP

WSP House

70 Chancery Lane

London

WC2A 1AF

+44 20 7314 5000

[www.wsp.com](http://www.wsp.com)

## CONTENTS

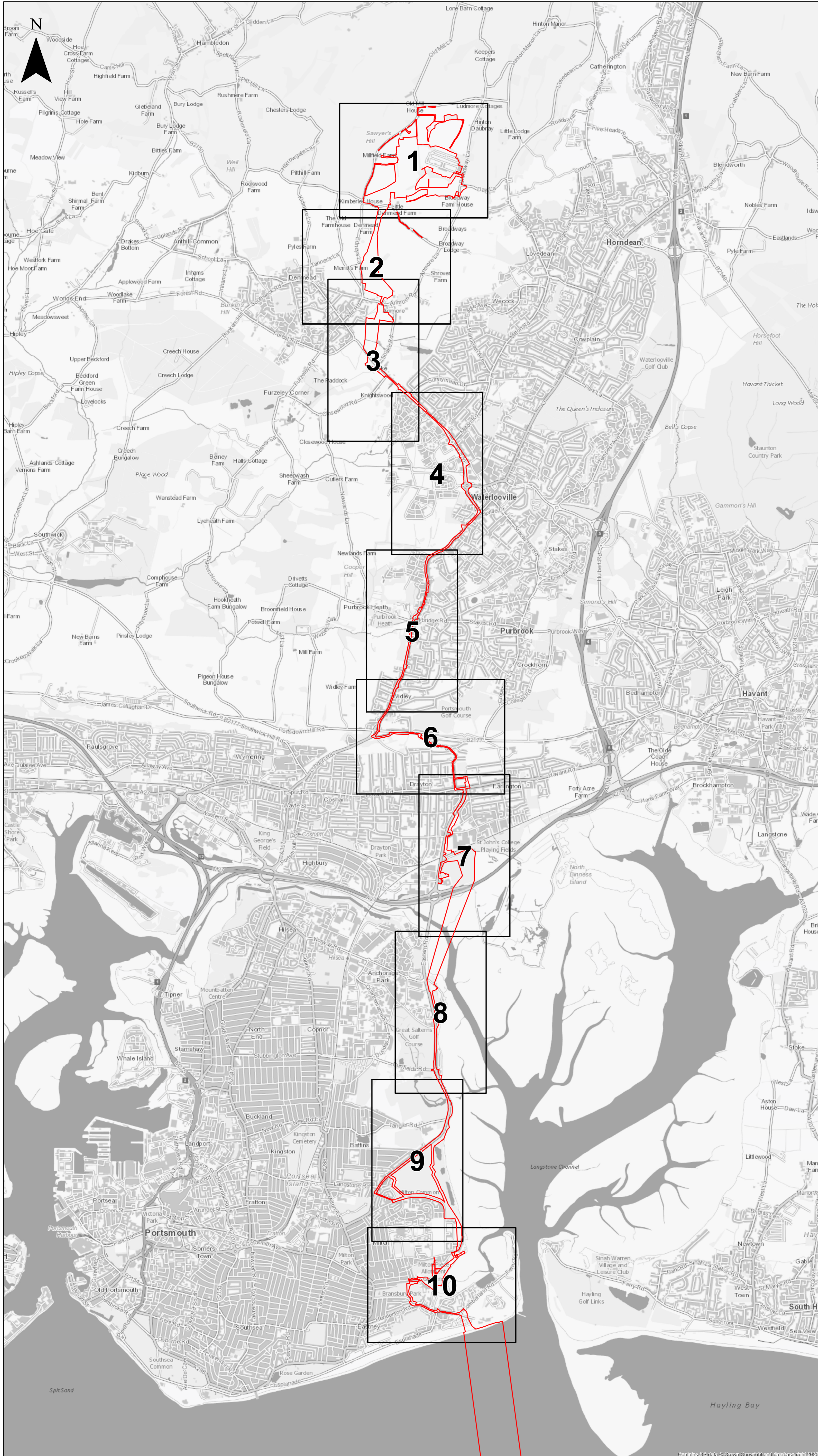
EN020022-2.2-LP-Sheet0

Application document reference 2.2 Land Plans Sheet 0 of 10

EN020022-2.2-LP-Sheet1

Application document reference 2.2 Land Plans Sheet 1 of 10

---



**AQUIND Interconnector Land Plans**

Order Limits



Reproduced from Ordnance Survey digital map data © Crown copyright 2019. All rights reserved. Licence number 100031673. © Crown copyright material is reproduced with the permission of Land Registry under delegated authority from the Controller of HMSO. This material was last updated in 2019 and may not be copied, distributed, sold or published with out the formal permission of Land Registry. Only an official copy of a title plan or register obtained from the Land Registry may be used for legal or other official purposes. May contain public sector information licensed under the Open Government Licence v 3.0.

**Infrastructure Planning (Applications; Prescribed Forms and Procedure) Regulations 2009 - Regulation 5(4) and 5(2)(i)**

REV	DATE	BY	DESCRIPTION	CHK	APP
05	17/11/2021	PM	Fifth Issue	DL	VB
04	25/01/2021	DH	Fourth Issue	DL	VB
03	09/12/2020	BG	Third Issue	DL	VB
02	14/09/2020	DH	Second Issue	DL	VB
01	17/11/2019	DH	First Issue	DL	VB

DRAWING STATUS: **FOR APPROVAL**



WSP House, 70 Chancery Lane, London, WC2A 1AF, UK.  
T: +44 (0) 20 7314 5000  
wsp.com

CLIENT:



PROJECT:

AQUIND Interconnector

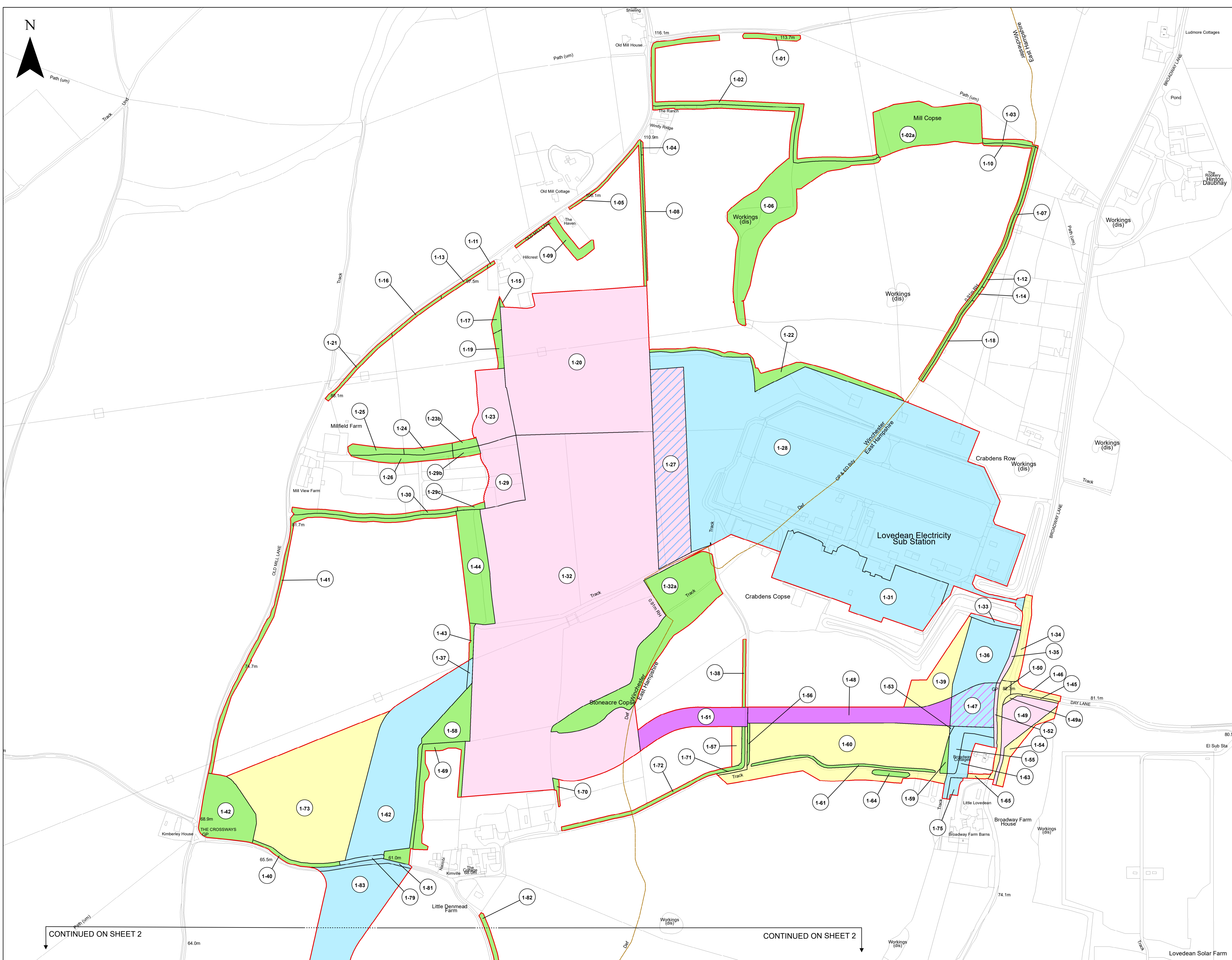
TITLE:

Application document reference 2.2  
Land Plans  
Key Plan  
Sheet 0 of 10

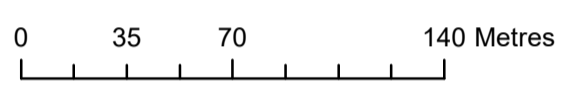
SCALE AT A1	CHECKED	APPROVED
1:22,500	DL	VB

PROJECT NO.	DESIGNED	DRAWN	DATE
EN020022	PM	PM	17/11/2021

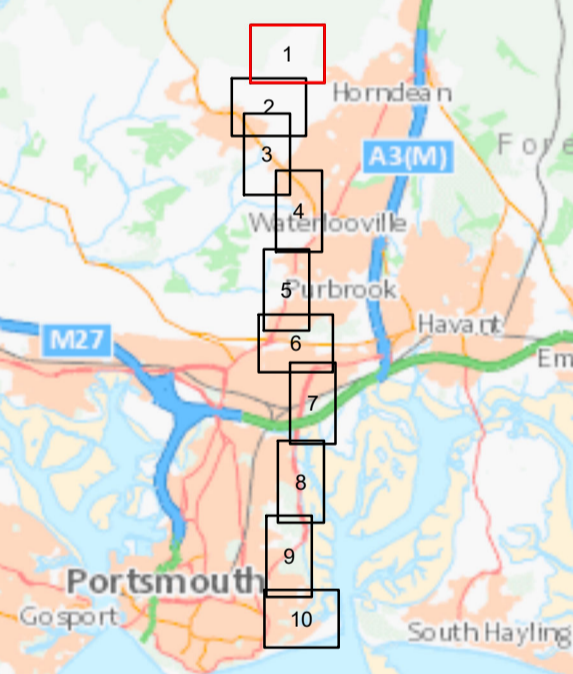
DRAWING NO.	REVISED
EN020022-2.2-LP-Sheet0	05



- AQUIND Interconnector Land Plans**
- Order Limits and power to extinguish or over-ride private rights
  - Permanent Acquisition of Land
  - Permanent acquisition of land or New Connection Works Rights
  - New Connection Works Rights
  - New Connection Works Rights and New Access Right
  - New Access Rights
  - New Landscaping Rights
  - Temporary Use of Land
  - Local Authority Boundary



Reproduced from Ordnance Survey digital map data © Crown copyright 2019. All rights reserved. Licence number 100031673. © Crown copyright material is reproduced with the permission of Land Registry under delegated authority from the Controller of HMSO. This material was last updated in 2019 and may not be copied, distributed, sold or published without the formal permission of Land Registry. Only an official copy of a title plan or register obtained from the Land Registry may be used for legal or other official purposes. May contain public sector information licensed under the Open Government Licence v 3.0.



Infrastructure Planning (Applications: Prescribed Forms and Procedure) Regulations 2009 - Regulation 5(2)(i)

REV	DATE	BY	DESCRIPTION	CHK	APP
06	16/11/2021	PM	Sixth Issue	DL	VB
05	21/01/2021	DH	Fifth Issue	DL	VB
04	07/12/2020	DH	Fourth Issue	DL	VB
03	25/11/2020	DH	Third Issue	DL	VB
02	14/09/2020	DH	Second Issue	DL	VB

DRAWING STATUS: FOR APPROVAL



PROJECT: AQUIND Interconnector

TITLE: Application document reference 2.2 Land Plans Sheet 1 of 10

SCALE AT	CHECKED	APPROVED
1:2,500	DL	VB
PROJECT NO:	EN020022	DATE: 16/11/2021
DRAWING NO:	EN020022-2-LP-Sheet1	REV: 06

CONTINUED ON SHEET 2

CONTINUED ON SHEET 2